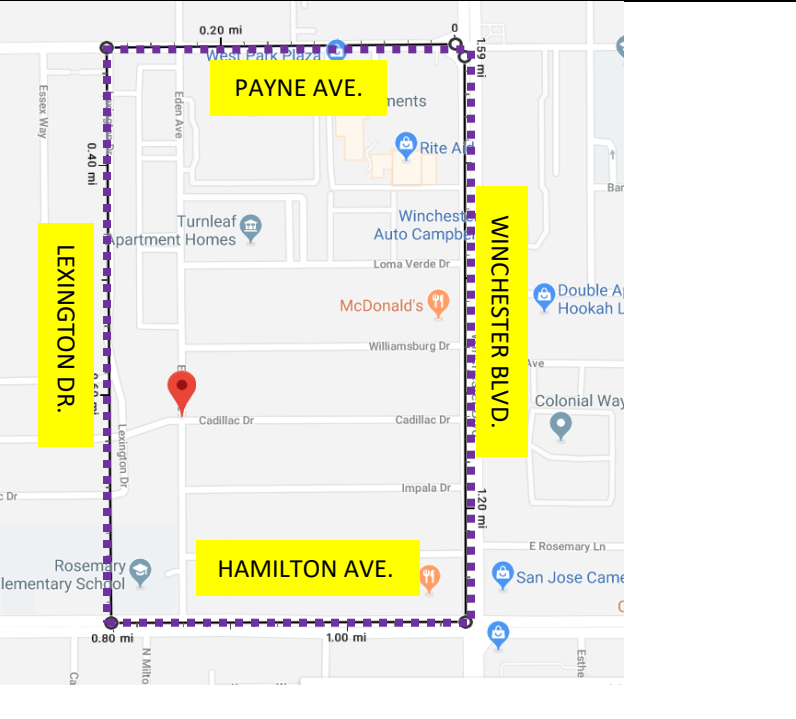
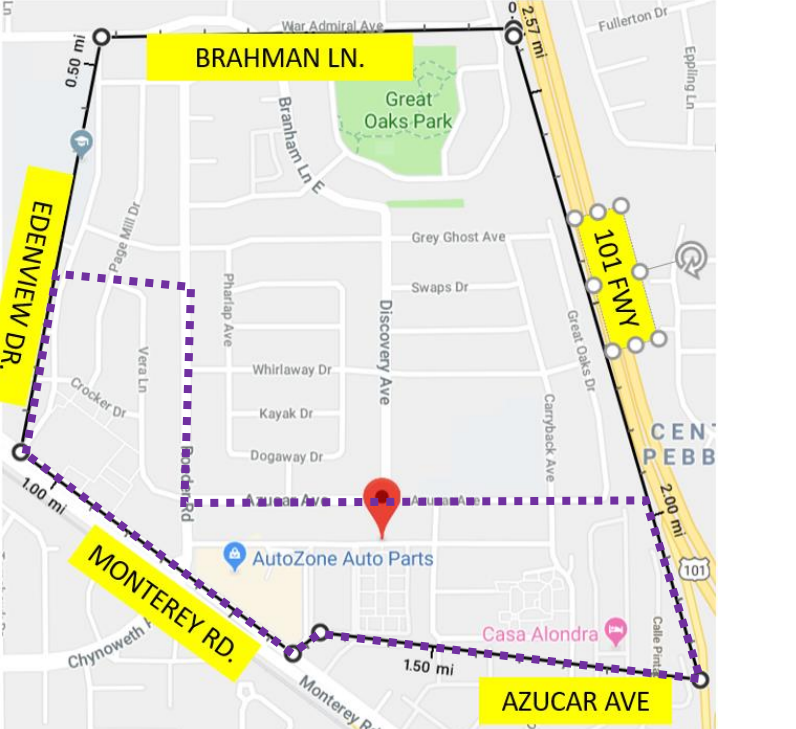


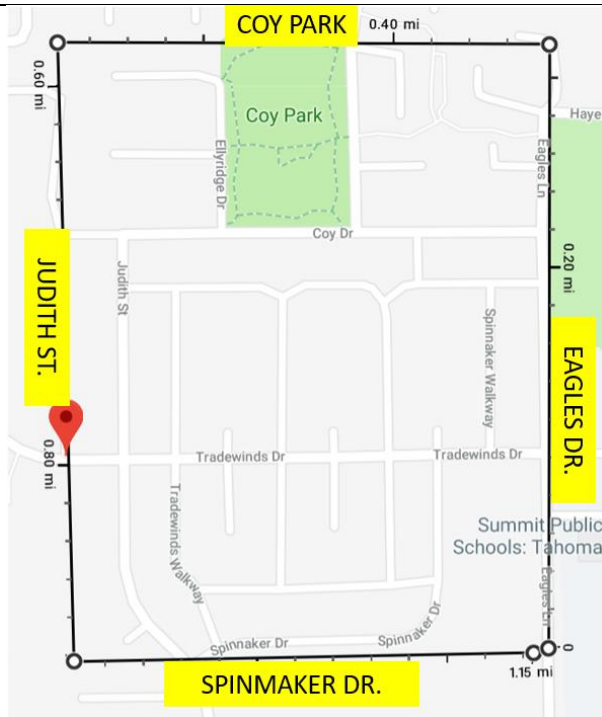
**Maps of:**  
**Mayor's Gang Prevention Task Force Hot Spots**  
**Project Hope Neighborhoods**

*Hot Spots are shown in solid black outline and Project Hope Neighborhoods are shown in purple dash*

<p><b>Cadillac/Winchester Hot Spot</b></p> <p>Boundaries:  Payne Ave./Winchester Blvd./Hamilton Ave./Lexington Dr.</p> <p><b>Cadillac/Winchester Project Hope Neighborhood</b></p> <p>Boundaries: Same as above.</p>	
<p><b>Roundtable/Great Oaks Hot Spot</b></p> <p>Boundaries: Branham Ln./101 Fwy./Azucar Ave./Monterey Rd./Edenvue Dr.</p> <p><b>Roundtable/Edenvale Project Hope Neighborhood</b></p> <p>Boundaries: Contained within Gang Hot Spot Boundaries</p>	

### Coy Park/Tradewinds Hot Spot

Boundaries: Coy Park /Eagles Dr./Spinmaker Dr./Judith St.

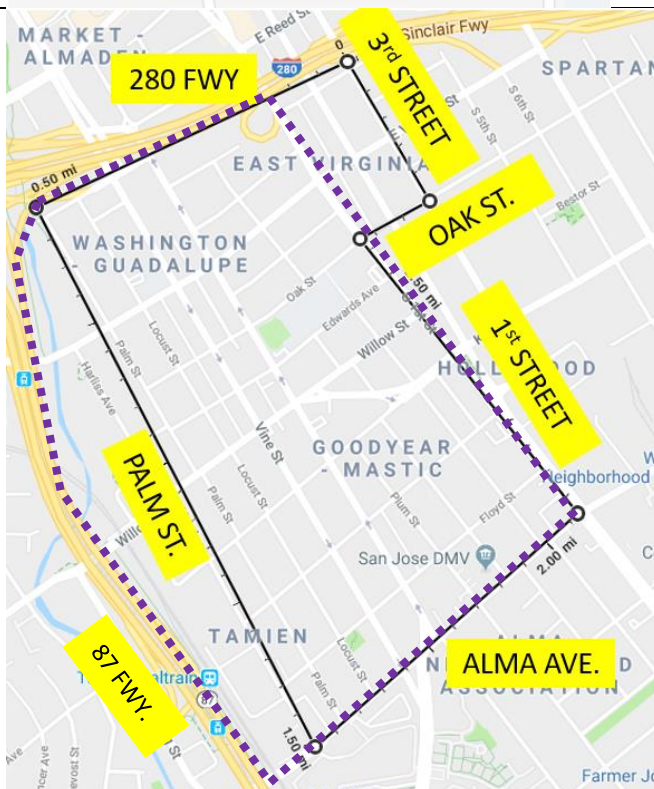


### Washington/Alma Hot Spot

Boundaries: 280 Fwy./3<sup>rd</sup> St./Oak St./1<sup>st</sup> St./Alma Ave./Palm St.

#### Washington Project Hope Neighborhood

Boundaries: 280 Fwy./3<sup>rd</sup> St./Oak St./1<sup>st</sup> St./Alma Ave./87 Fwy.



### Roosevelt Park Hot Spot

Boundaries: Julian St./101 Fwy./San Antonio St./Coyote Creek



### Jeanne Ave. Hot Spot

Boundaries: E. Williams St./Bonita Ave./280 Fwy./Woodbough Dr.

### Jeanne Ave. Project Hope Neighborhood

Boundaries: Contained within gang hot spot area



### 10<sup>th</sup> and Williams Hot Spot

Boundaries: San Salvador St./16<sup>th</sup> St./E. Reed St./11<sup>th</sup> St./280 Fwy./9<sup>th</sup> St.



### Julian St. Hot Spot

Boundaries: Empire St., Coyote Creek, St. James St., 10<sup>th</sup> St.



### Kollmar Hot Spot

Boundaries: Story Rd., McGinness Ave., Murtha Dr., S. Capital Ave.



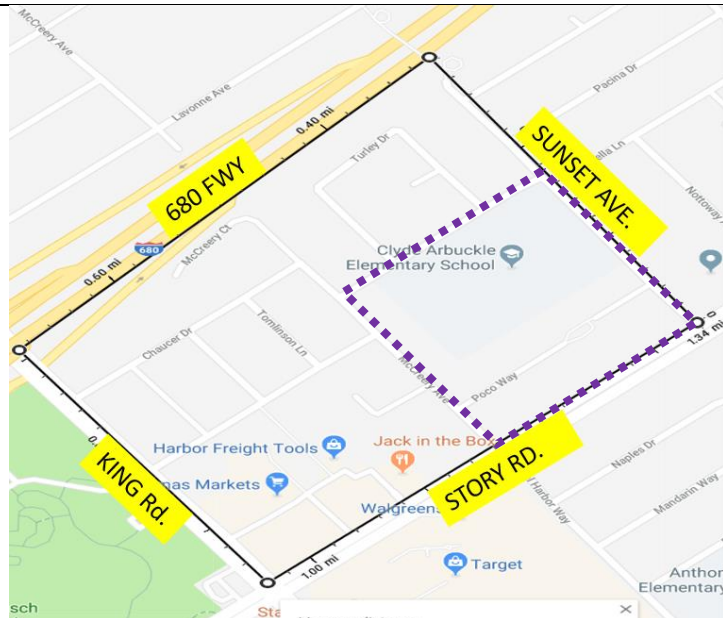


### Poco Way Hot Spot

Boundaries: 680 Fwy.,  
Sunset Ave., Story Rd.,  
King Rd.

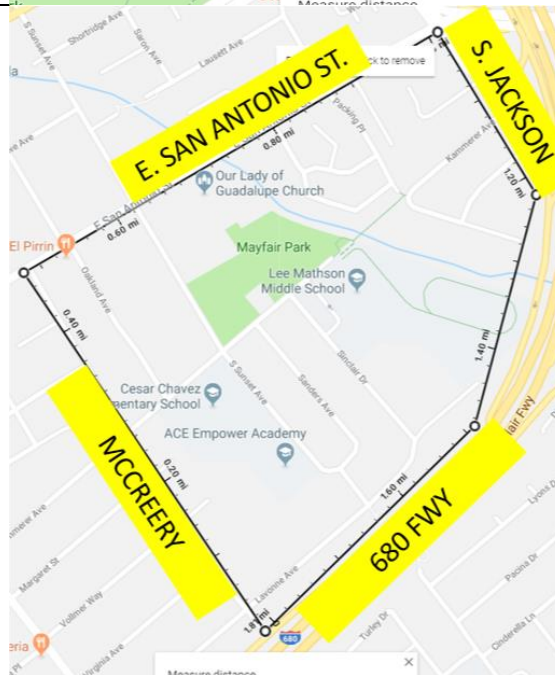
### Poco Way Project Hope Neighborhood

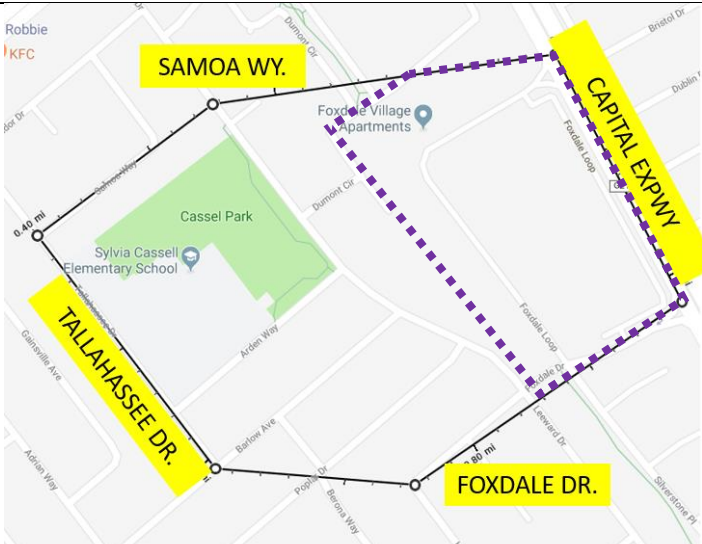


Boundaries: Contained  
within gang hot spot  
area



### Mayfair Hot Spot

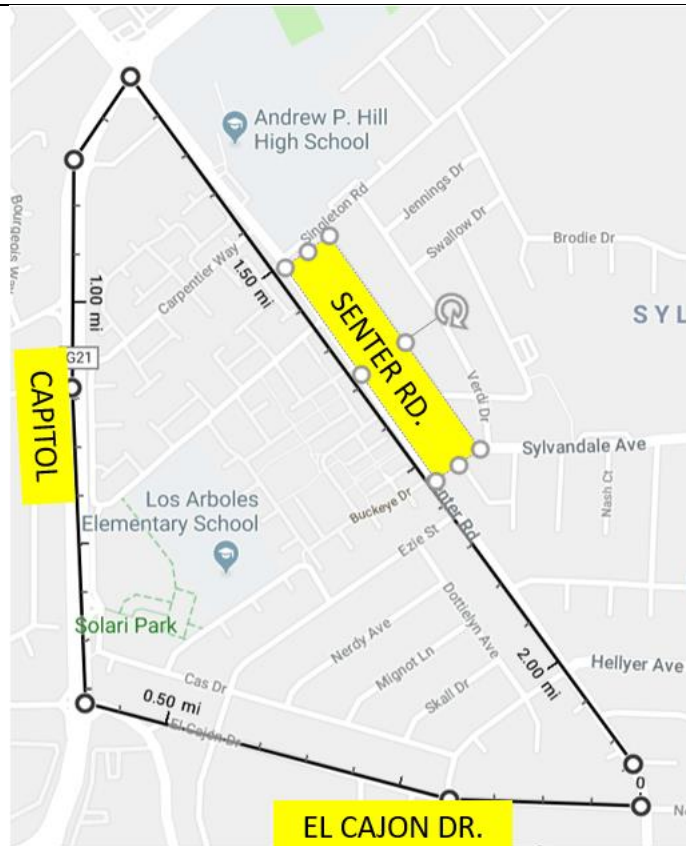
Boundaries: E. San  
Antonio St., S. Jackson  
St., 680 Fwy.,  
McCreery Ave.



<p><b>Foxdale Hot Spot</b></p> <p>Boundaries: Samoa Wy., Capital Expwy., Foxdale Dr., Tallahassee Dr.</p> <p><b>Foxdale Project Hope Neighborhood</b></p> <p>Boundaries: Contained within gang hot spot area</p>	 <p>This map shows the Foxdale Hot Spot area, which is a quadrilateral defined by Samoa Wy. (top), Capital Expwy. (right), Foxdale Dr. (bottom), and Tallahassee Dr. (left). The Project Hope Neighborhood is a smaller area within this hot spot, outlined with a dashed purple line. It is bounded by Samoa Wy. (top), Capital Expwy. (right), Foxdale Dr. (bottom), and a street labeled 'Foxdale Loop' (left). Landmarks include Cassel Park, Sylvia Cassell Elementary School, and Foxdale Village Apartments.</p>
<p><b>Buena Vista/San Carlos Hot Spot</b></p> <p>Boundaries: San Carlos Ave., Meridian Ave., Parkmoor Ave., Leigh Ave.</p>	 <p>This map shows the Buena Vista/San Carlos Hot Spot area, which is a rectangular area defined by San Carlos Ave. (top), Meridian Ave. (right), Parkmoor Ave. (bottom), and Leigh Ave. (left). The area includes several streets such as Buena Vista Ave., Meridian Ave., Parkmoor Ave., Leigh Ave., and various residential streets like Mayfield Ave., Chiechi Ave., and Douglas St. A circular arrow icon is located near the bottom center of the hot spot.</p>
<p><b>Valley Palms/San Jose Apartments Hot Spot</b></p> <p>Boundaries: Cunningham Ave., King Rd., Tully Rd., 101 Fwy.</p>	 <p>This map shows the Valley Palms/San Jose Apartments Hot Spot area, which is a quadrilateral defined by Cunningham Ave. (top), King Rd. (right), Tully Rd. (bottom), and Fwy 101 (left). The area includes Valley Palms Apartments and various streets such as Cunningham Ave., King Rd., Tully Rd., Fwy 101, and several residential streets like Denard Dr., Tully Dr., and Tully Way. Landmarks include Pho Hoa N Soup   San and Lion Sup.</p>

### Seven Trees Hot Spot

Boundaries: Senter Rd., El Cajon Dr., Capitol Expwy.

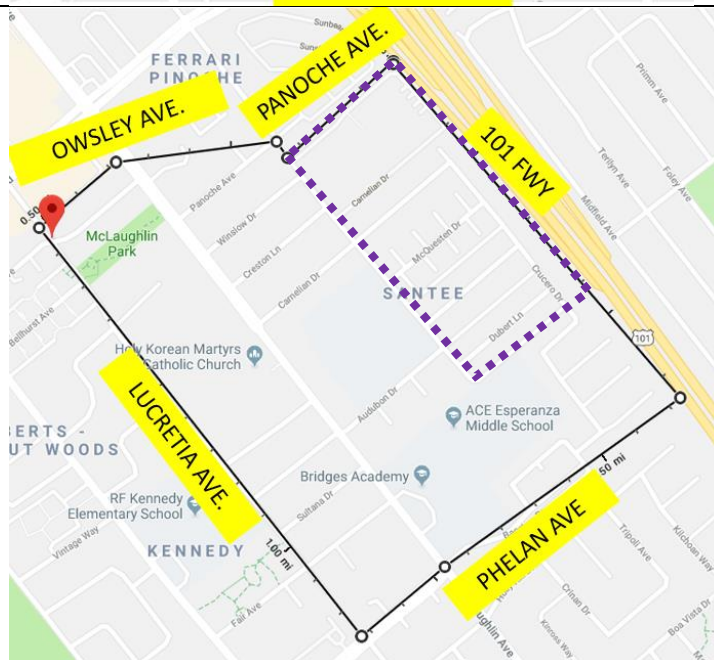


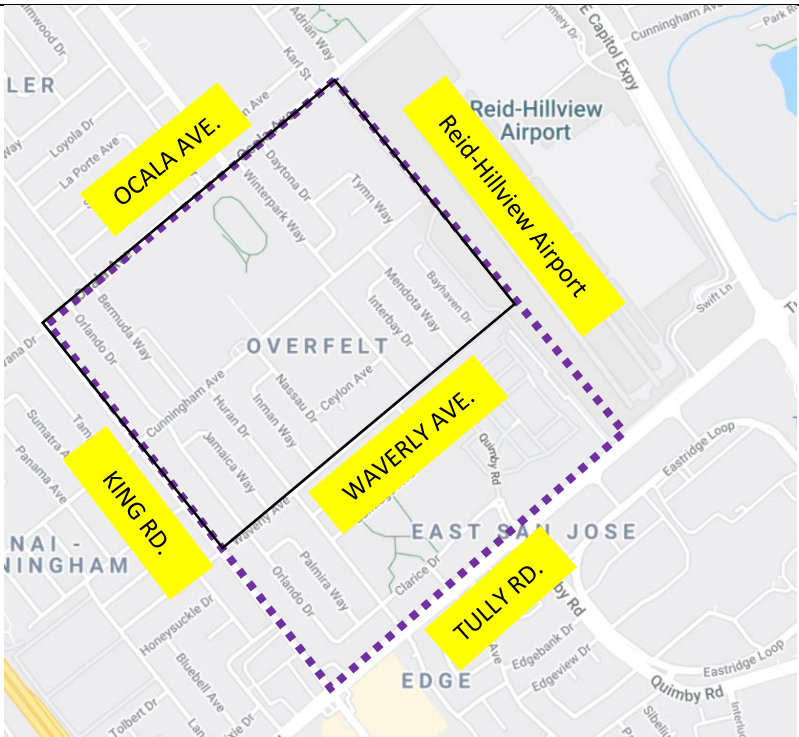
### Santee/Phelan Hot Spot

Boundaries: Owsley Ave., Panoche Ave., 101 Fwy., Phelan Ave., Lucretia Ave.

#### Santee Project Hope Neighborhood

Boundaries: Contained within gang hot spot area



<p><b>Overfelt Hot Spot</b></p> <p>Boundaries: Ocala Ave., Reid-Hillview Airport, Waverly Ave., King Rd.</p> <p><b>Welch Park Project Hope Neighborhood</b></p> <p>Boundaries: Ocala Ave., Reid-Hillview Airport, Tully Rd., King Rd.</p>	
<p><b>Hoffman/Via Monte Hot Spot</b></p> <p>Boundaries: Blossom Hill Rd., Gallup Dr., Mesa Dr., Almaden Expwy., Chris Hotts Parks, Pioneer High School</p> <p><b>Hoffman/Via Monte Project Hope Neighborhood</b></p> <p>Boundaries: Same as above</p>	